


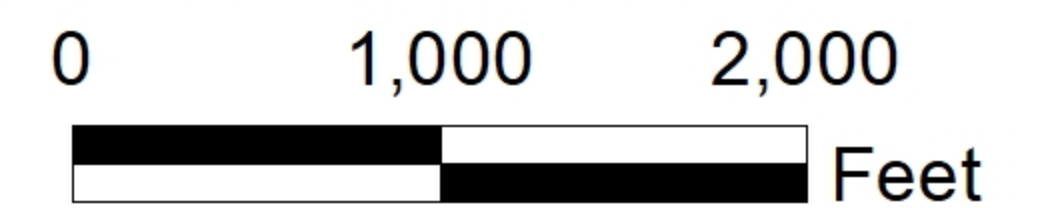


-  Subject Property
-  Tax Parcels
-  City Limit

# 18-ZA-08 Aerial Map

## Planned Development District No. 99 (PD-99)



This product is for informational purposes only and may not have been prepared for or be suitable for legal, engineering, or surveying purposes. It does not represent an on-the-ground survey and represents only the approximate relative location of property boundaries. Texas HB1147, Effective 9/1/2011

