


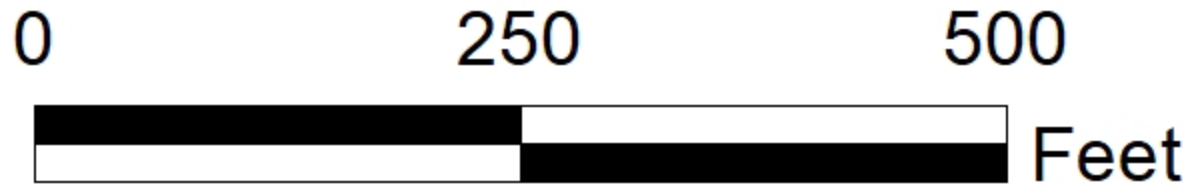




-  Subject Property
-  Tax Parcels
-  City Limit

22-SU-03 Aerial Map

13617 Inwood Road



This product is for informational purposes only and may not have been prepared for or be suitable for legal, engineering, or surveying purposes. It does not represent an on-the ground survey and represents only the approximate relative location of property boundaries. Texas HB1147, Effective 9/1/2011

