





-  Subject Property
-  Zoning
-  Tax Parcels
-  City Limit

19-SP-02 Location Map
1801 Valley View Lane



This product is for informational purposes only and may not have been prepared for or be suitable for legal, engineering, or surveying purposes. It does not represent an on-the ground survey and represents only the approximate relative location of property boundaries. Texas HB1147, Effective 9/1/2011

0 300 600
Feet

