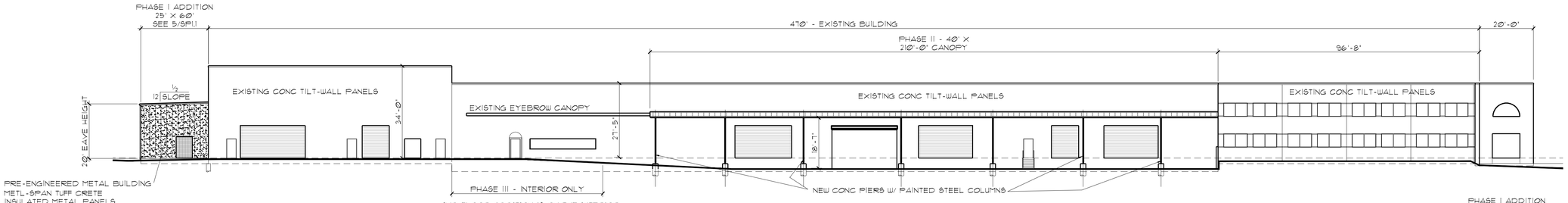

1 NORTH ELEVATION - LEFT SIDE
SCALE: 1" =20'-0"

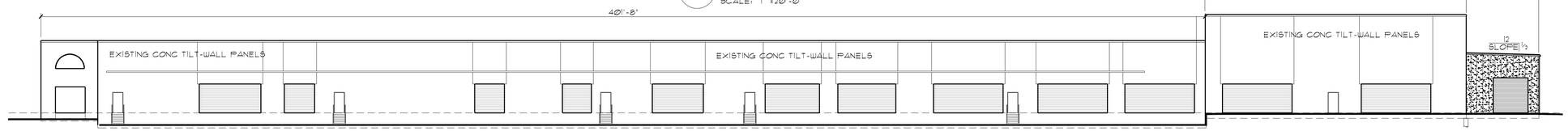

2 SOUTH ELEVATION - RIGHT SIDE
SCALE: 1" =20'-0"

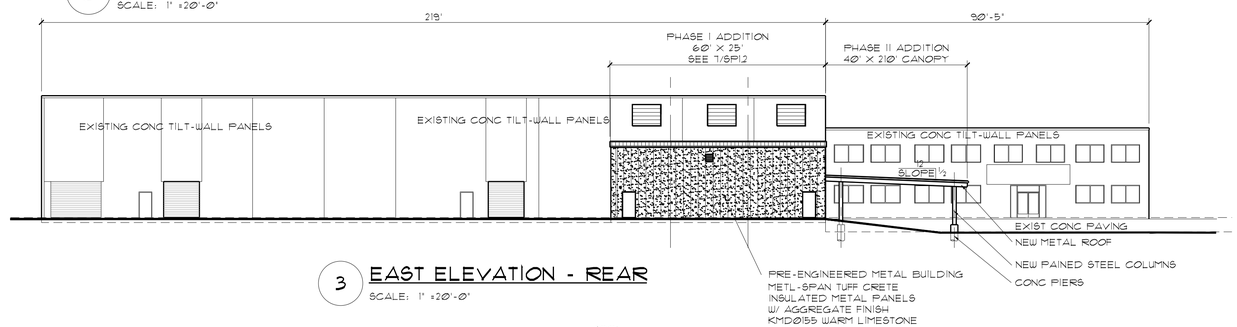

3 EAST ELEVATION - REAR
SCALE: 1" =20'-0"

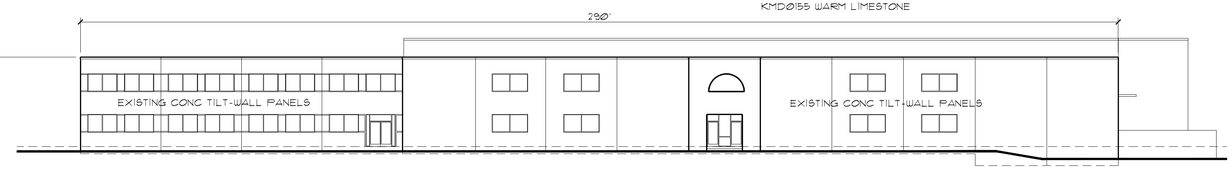

4 WEST ELEVATION - FRONT
SCALE: 1" =20'-0"

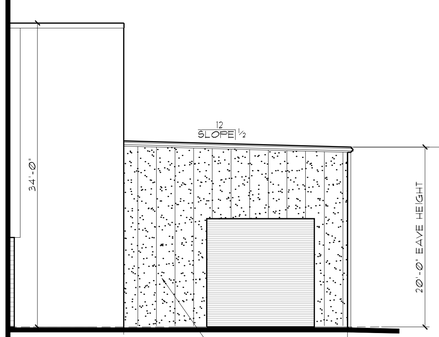

5 PHASE I ADDITION
SOUTH ELEVATION
SCALE: 1/8" =1'-0"

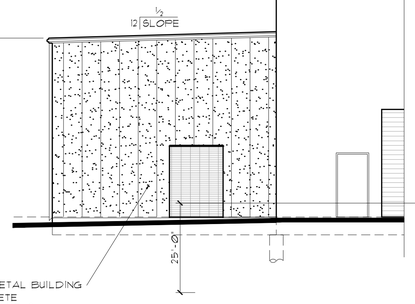

6 PHASE I ADDITION
NORTH ELEVATION
SCALE: 1/8" =1'-0"

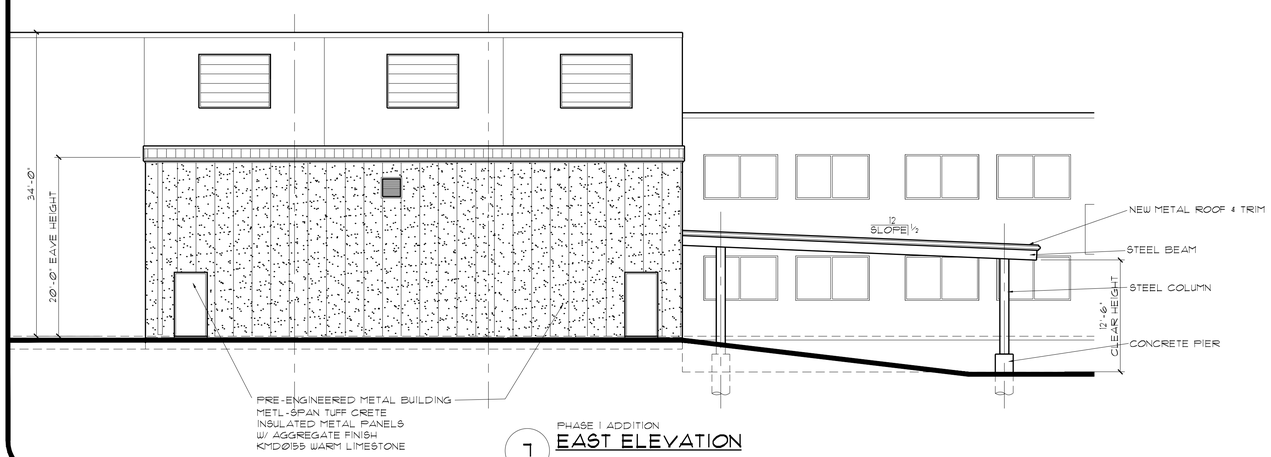

7 PHASE I ADDITION
EAST ELEVATION
SCALE: 1/8" =1'-0"

ELEVATION AREA CALCULATIONS

NORTH TILTWALL	EXISTING	TILTWALL	14,940 SF
NEW ADDITION	METAL	AGGREGATE FINISH	516 SF
SOUTH ELEVATION	EXISTING	TILTWALL	14,608
NEW ADDITION	METAL	AGGREGATE FINISH	516 SF
EAST ELEVATION	EXISTING	TILTWALL	8,327
NEW ADDITION	METAL	AGGREGATE FINISH	1,384 SF
WEST ELEVATION	EXISTING	TILTWALL	7,350 SF

NOTE: EXISTING BUILDING IS 100% MASONRY
NEW ADDITION IS PEMB METAL WITH AN AGGREGATE FINISH THAT LOOKS LIKE CEMENT PLASTER

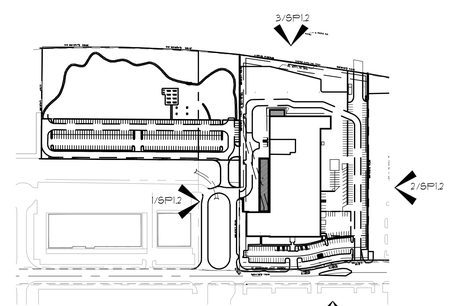

SITE KEY PLAN
SCALE: NTS

	DATE	ACTION
PLANNING & ZOINING COMMISSION DATE:		
CITY COUNCIL DATE:		
ORDINANCE NO:		
RESOLUTION NO:		
ADMINISTRATIVE APPROVAL DATE:		

STUCKEY ARCHITECTS
ARCHITECTURE PLANNING INTERIORS
208 N. MAIN STREET; SUITE 140
WEATHERFORD, TEXAS 76086
TELEPHONE (817) 341-0754
FAX - (817) 341-0755
EMAIL: rastuckey@stuckeyarchitects.com

REGISTERED ARCHITECT ROBERT A. STUCKEY 3093 STATE OF TEXAS

OCTOBER 21, 2019
ROBERT A. STUCKEY
ARCHITECT: TEXAS #3093

LISA L. SIEVERS, LLC
8238 BARBARES BLVD
DALLAS, TX 75228
(214) 328-2500 PH
EMAIL: LISA@LISASIEVERS.COM

PHASE I: WATTS PLASMA CUTTER ADDITION

13850 DIPLOMAT DRIVE
FARMERS BRANCH, TX. 75234-8849
(972) 888-9500

TDIndustries

LEGAL DESCRIPTION:
LOT 5, BLOCK 7
VALWOOD PARK
FARMERS BRANCH-PHASE II

ELEVATIONS

REVISIONS

DRAWN BY:	RAS	PROJ. MGR.:	RAS
DATE:	OCTOBER 21, 2019	PROJ. NO:	

SHEET NO.

SP1.3

SHEET
03 OF 06